







# EXHIBIT 1-1 TOWN OF DEERFIELD FLOODPLAINS

-  ZONE A
-  ZONE AE
-  FLOODWAY AREAS IN ZONE AE
-  ZONE X
-  ZONE X (500-YEAR)
-  AREA NOT INCLUDED UNDER F.E.M.A. FLOODPLAIN DESIGNATION

Source: FEMA, Flood Insurance Rate Map, Waushara County, 1985.  
Digital Base Data provided by Waushara County.



2000 0 2000 Feet

This map is neither a legally recorded map nor a survey and is not intended to be used as one. This drawing is a compilation of records information and data used for reference purposes only. ECWRPC is not responsible for any inaccuracies herein contained.

Prepared By  
EAST CENTRAL WISCONSIN  
REGIONAL PLANNING COMMISSION - AUGUST 2001

