




EXHIBIT 1-2 TOWN OF DEERFIELD WDNR WETLANDS

This map indicates wetlands that have been designated on the Wisconsin Department of Natural Resources' Wisconsin Wetland Inventory Maps. Wetland areas five acres or greater are regulated under the Shawano County Shoreland/Wetland Zoning Ordinance. This map does not reflect all areas that may be considered wetlands by the U.S. Department of Agriculture, or all wetlands that may be under the jurisdiction of the U.S. Army Corp of Engineers.

-  WETLANDS GREATER THAN 5 ACRES
-  WETLANDS LESS THAN 5 ACRES

Source: WDNR, Digital Wisconsin Wetland Inventory, Waushara County.
Digital Base Data provided by Waushara County.



2000 0 2000 Feet

This map is neither a legally recorded map nor a survey and is not intended to be used as one. This drawing is a compilation of records information and data used for reference purposes only. ECWRPC is not responsible for any inaccuracies herein contained.

Prepared By
EAST CENTRAL WISCONSIN
REGIONAL PLANNING COMMISSION - AUGUST 2001

