


























# EXHIBIT 4-2 TOWN OF PLAINFIELD COMMUNITY FACILITIES

## School District Boundaries

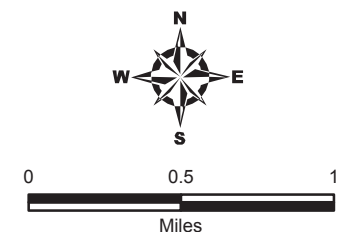
-  Almond-Bancroft School District
-  Berlin Area School District
-  Omro School District
-  Tri-County Area School District
-  Westfield School District
-  Wautoma Area School District
-  Waupaca School District
-  Weyauwega-Fremont School District
-  Wild Rose School District

## Other Features

-  Fire Station
-  Police Department
-  County Sheriff's Department
-  Hospital
-  Park
-  County Facility
-  Town / Village Hall
-  School
-  Cemetery
-  Church

-  Police Service Boundary
-  Fire Service Boundary
-  Municipal Boundary
-  Water
-  DNR Fish & Wildlife Area
-  DNR Fish Hatchery
-  Mount Morris County Park
-  US Fish & Wildlife Area

Source: Base data by Waushara County, 2008. Community facilities data provided by WI DNR & Waushara County.



This data was created for use by the East Central Wisconsin Regional Planning Commission Geographic Information System. Any other use/application of this information is the responsibility of the user and such use/application is at their own risk. East Central Wisconsin Regional Planning Commission disclaims all liability regarding fitness of the information for any use other than for East Central Wisconsin Regional Planning Commission business.

Prepared By  
EAST CENTRAL WISCONSIN  
REGIONAL PLANNING COMMISSION-NOVEMBER 2008

