





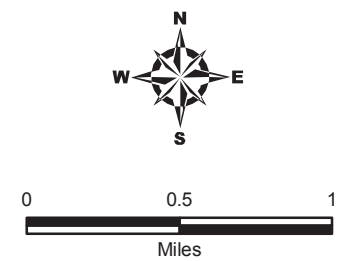


# EXHIBIT 5-3 TOWN OF PLAINFIELD SOIL POTENTIAL FOR BUILDING SITE DEVELOPMENT



-  Very High Rating
-  Medium Rating
-  Very Low / No Rating
-  Water Body
-  Stream / River
-  Municipal Boundary  
(Village of Plainfield Not Included)

Source: Soils Data USDA-NRCS, 1982. Waushara County, 2003.  
Digital Base Data provided by Waushara County, 2008.



This data was created for use by the East Central Wisconsin Regional Planning Commission Geographic Information System. Any other use/application of this information is the responsibility of the user and such use/application is at their own risk. East Central Wisconsin Regional Planning Commission disclaims all liability regarding fitness of the information for any use other than for East Central Wisconsin Regional Planning Commission business.

Prepared By  
EAST CENTRAL WISCONSIN  
REGIONAL PLANNING COMMISSION-OCTOBER 2008