






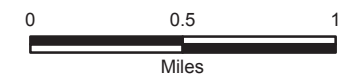



EXHIBIT 5-4 TOWN OF OASIS SOIL LIMITATIONS FOR SEPTAGE SPREADING

-  None to Slight - Soils relatively free of limitations that affect the intended use or the limitations are easy to overcome.
-  Moderate - Soils with moderate limitations resulting from the effects of slope, wetness, soil texture, soil depth, groundwater, etc. Normally the limitations can be overcome with correct planning, careful design, and good management.
-  Severe - Soils with severe limitations resulting from the effects of slope, wetness, soil texture, highwater table, etc. Soils rated as having severe limitation are severe enough to make the use of the soil doubtful for the proposed use. Careful planning and above-average design and management are required. This often includes major soil reclamation work.
-  No Rating
-  Water Body
-  Stream / River
-  Municipal Boundary

Source: Soils Data USDA-NRCS, 1982. Waushara County, 2003. Digital Base Data provided by Waushara County, 2008.



This data was created for use by the East Central Wisconsin Regional Planning Commission Geographic Information System. Any other use/application of this information is the responsibility of the user and such use/application is at their own risk. East Central Wisconsin Regional Planning Commission disclaims all liability regarding fitness of the information for any use other than for East Central Wisconsin Regional Planning Commission business.

Prepared By
EAST CENTRAL WISCONSIN
REGIONAL PLANNING COMMISSION-OCTOBER 2008

VILLAGE OF PLAINFIELD

