




















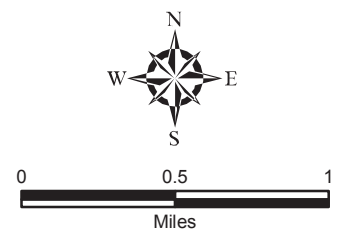


EXHIBIT 8-2 TOWN OF SPRINGWATER EXISTING ZONING

-  (A-G) General Agricultural (Minimum Lot Size 1 Acre)
 -  (A-G) General Agricultural Zone 2 (Minimum Lot Size 2 Acres)
 -  (A-G) General Agricultural Zone 3 (Minimum Lot Size 3 Acres)
 -  (A-G) General Agricultural Zone 5 (Minimum Lot Size 5 Acres)
 -  (A-R) Agricultural Residential
 -  (C-C) Community Commercial
 -  (C-G) General Commercial
 -  (C-S) Service Commercial
 -  (M-G) General Manufacturing
 -  (M-I) Intensive Manufacturing
 -  (O-F) Forest
 -  (O-N) Natural Resource Preservation
 -  (O-P) Park & Recreation
 -  (O-SW) Shoreland / Wetland
 -  (R-M) Residential Multiple Family
 -  (RM-P) Residential Multifamily Planned Development
 -  (RS-10) Residential Single Family
(Minimum Lot Size 10000 Square Feet)
 -  (RS-20) Residential Single Family
(Minimum Lot Size 20000 Square Feet)
 -  (RSP-10) Residential Single Family
Planned Development
 -  Water
 -  Right of Way
- * Village of Wild Rose Not Included

Source: Town of Springwater Zoning and Base Data provided by Waushara County, 2008.



This data was created for use by the East Central Wisconsin Regional Planning Commission Geographic Information System. Any other use/application of this information is the responsibility of the user and such use/application is at their own risk. East Central Wisconsin Regional Planning Commission disclaims all liability regarding fitness of the information for any use other than for East Central Wisconsin Regional Planning Commission business.

Prepared By
EAST CENTRAL WISCONSIN
REGIONAL PLANNING COMMISSION-DECEMBER 2008

