




# EXISTING LAND USE


Village of Plainfield  
Waushara County, WI


## MAP - 5


 Planning Area


 Plainfield Village Limits


 Tax Parcels

 Towns

 Sections

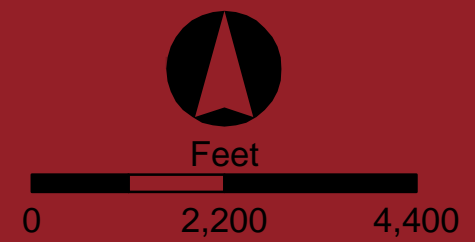
 Roads

 Lakes

 Rivers

### Existing Land Use

- Agriculture
- Forest Agriculture
- Wooded Lands
- Open Space
- Single Family Residential
- Multi-Family Residential
- Mobile Home Residential
- Farmsteads
- Platted Lands
- Vacant Lands
- Commercial
- Utility
- Industrial
- Landfill
- Public/Institutional
- Parks and Recreation
- Open Water
- Transportation



Sources:  
- Base data provided by Waushara County  
- Land use observed from Ortho Photos

Drafted - LSR, Date - 043009, File - g:/projects/...Plainf.

