












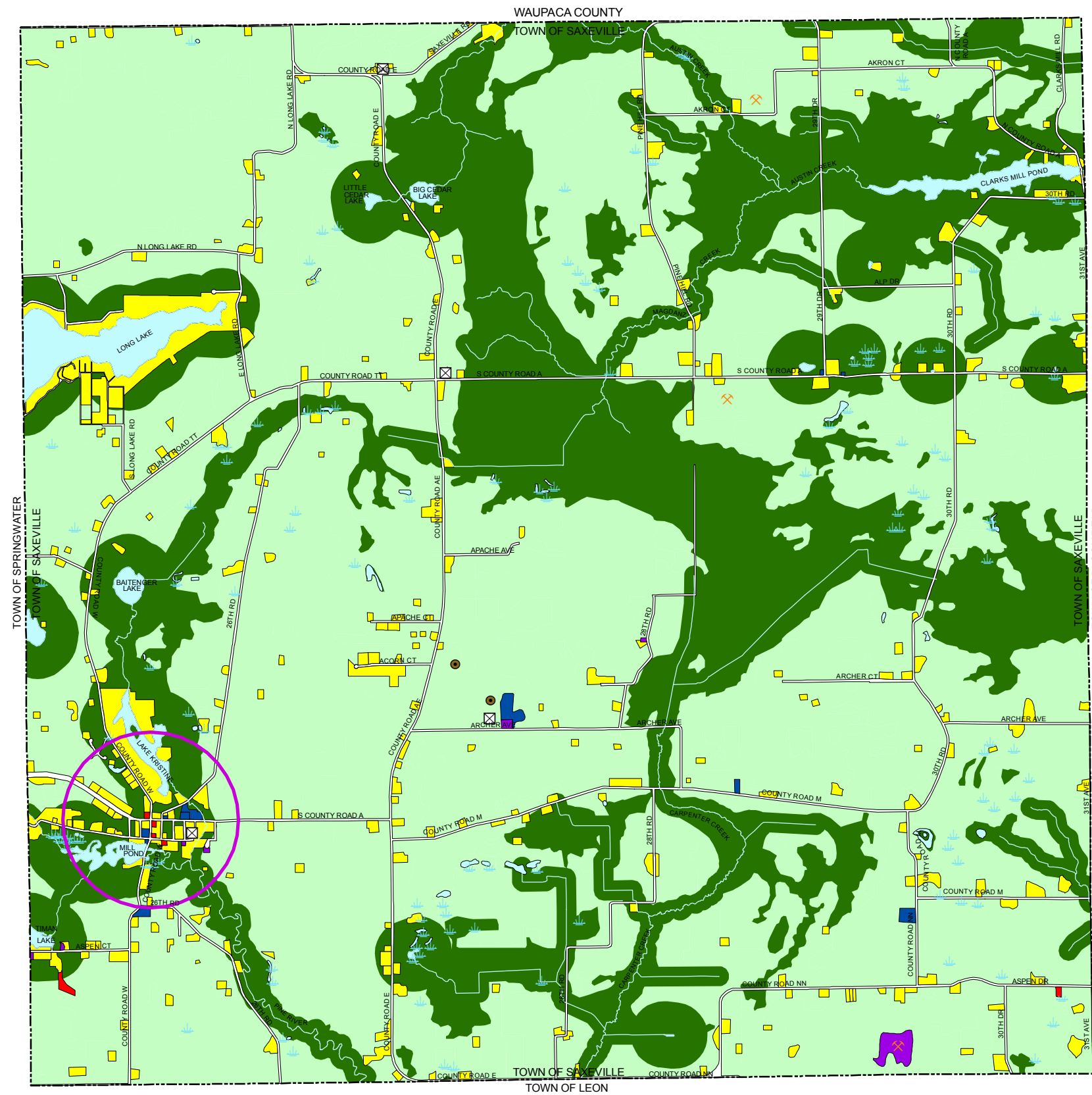


# Proposed Land Use - Town of Saxeville

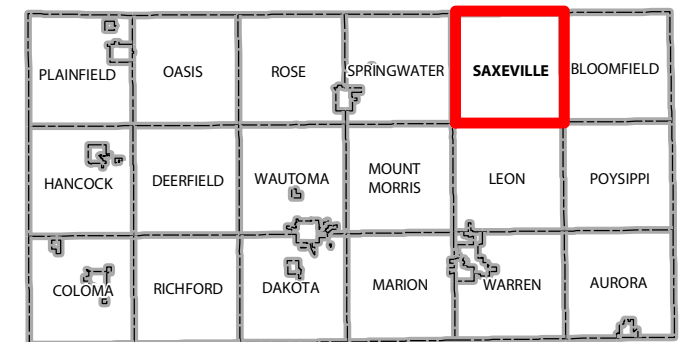
Exhibit 8-3

### Legend

-  Active Quarry
-  Inactive Quarry
-  Abandoned Landfills
-  Wetlands less than 5 acres in size
-  Residential Growth Area
-  Residential
-  Industrial
-  Agricultural/Natural Areas
-  Commercial
-  Public/Institutional
-  Transportation
-  Water Features
-  Environmentally Sensitive Areas



### Waushara County



# Proposed Land Use - Town of Saxeville

Exhibit 8-3



0 2,050 4,100 Feet



June 2009  
Project 2342.07