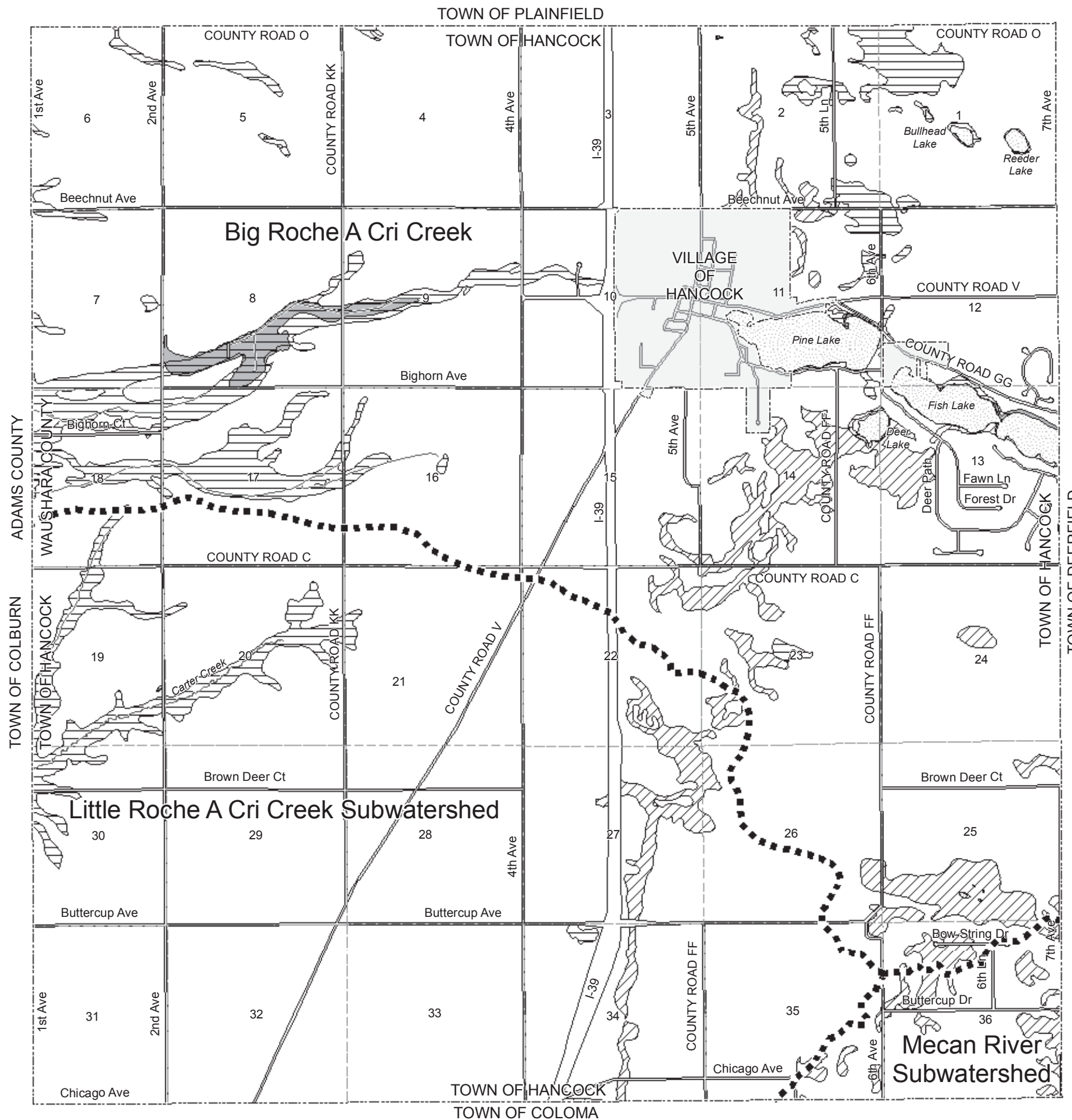







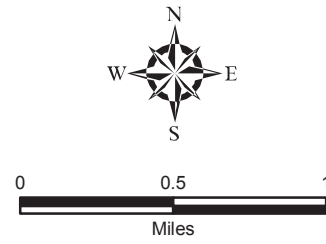


# EXHIBIT 5-5 TOWN OF HANCOCK ENVIRONMENTAL FEATURES



-  Floodplain
-  Depth to Groundwater < 2 Ft.
-  Slope > 12 %
-  Subwatershed Boundary
-  Water Body
-  Stream / River
-  Municipal Boundary  
(Village of Hancock Not Included)

Source: Soils Data USDA-NRCS, 1982. Waushara County, 2003.  
 Floodplain Data provided by FEMA, 2001.  
 Subwatershed Data provided by WI DNR, 2004.  
 Digital Base Data provided by Waushara County, 2008.



This data was created for use by the East Central Wisconsin Regional Planning Commission Geographic Information System. Any other use/application of this information is the responsibility of the user and such use/application is at their own risk. East Central Wisconsin Regional Planning Commission disclaims all liability regarding fitness of the information for any use other than for East Central Wisconsin Regional Planning Commission business.

Prepared By  
 EAST CENTRAL WISCONSIN  
 REGIONAL PLANNING COMMISSION-SEPTEMBER 2008