








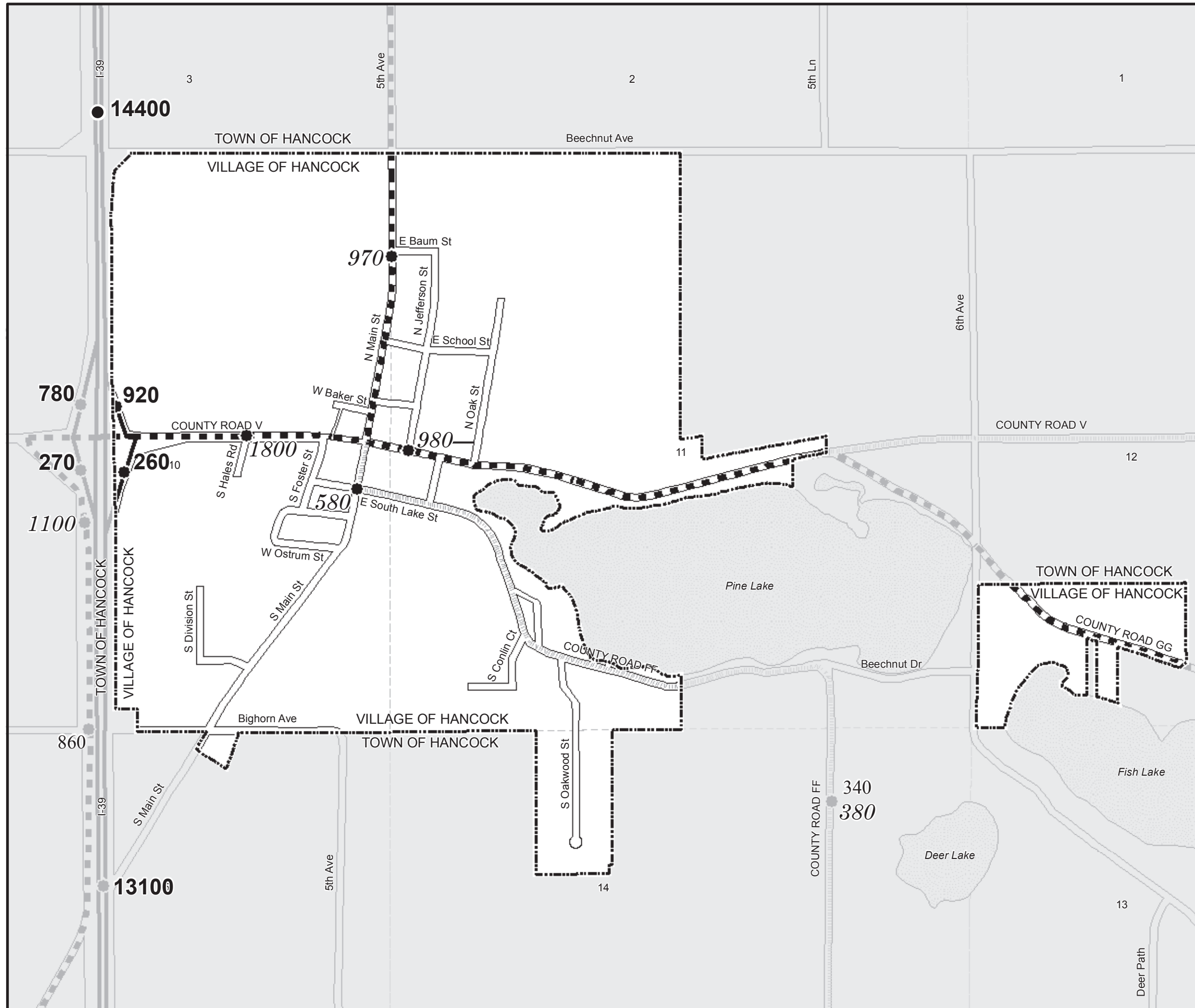
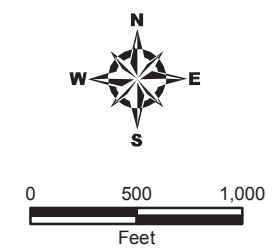


EXHIBIT 3-1 VILLAGE OF HANCOCK FUNCTIONAL CLASS & TRAFFIC COUNTS

-  Rural Interstate
-  Rural Principal Arterial - Other
-  Rural Minor Collector
-  Rural Major Collector
-  Rural Minor Collector
-  Rural Local
-  200 2000 Daily Traffic Count
-  200 2003 Daily Traffic Count
-  200 2006 Daily Traffic Count



Source: WisDOT, Rural Functional Class System, 2008.
WisDOT Wisconsin Highway Traffic Volume Data,
2000, 2003, & 2006.
Digital Base Data provided by Waushara County, 2008.



This data was created for use by the East Central Wisconsin Regional Planning Commission Geographic Information System. Any other use/application of this information is the responsibility of the user and such use/application is at their own risk. East Central Wisconsin Regional Planning Commission disclaims all liability regarding fitness of the information for any use other than for East Central Wisconsin Regional Planning Commission business.

Prepared By
EAST CENTRAL WISCONSIN
REGIONAL PLANNING COMMISSION-AUGUST 2008