







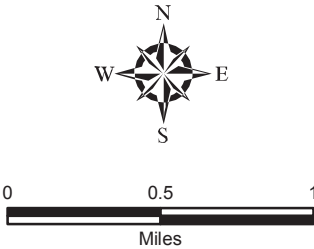


# **EXHIBIT 5-2** **TOWN OF HANCOCK** **SOIL LIMITATIONS FOR** **ON-SITE WASTE DISPOSAL**

-  Soils Suitable for Conventional Septic Systems
-  Soils Suitable for At-Grade, In-Ground Pressure or Mound Systems
-  Soils Suitable for Holding Tanks or New Technology Systems\*
-  Soils Unsuitable for Private Sewage Systems
-  No Rating
-  Water Body
-  Stream / River
-  Municipal Boundary (Village of Hancock Not Included)

\* All systems producing 104 or less coliform fecal units (cfu) per 100 mL

Source: Soils Data USDA-NRCS, 1982. Waushara County, 2003.  
 Digital Base Data provided by Waushara County, 2008.



This data was created for use by the East Central Wisconsin Regional Planning Commission Geographic Information System. Any other use/application of this information is the responsibility of the user and such use/application is at their own risk. East Central Wisconsin Regional Planning Commission disclaims all liability regarding fitness of the information for any use other than for East Central Wisconsin Regional Planning Commission business.

Prepared By  
 EAST CENTRAL WISCONSIN  
 REGIONAL PLANNING COMMISSION-OCTOBER 2008

