







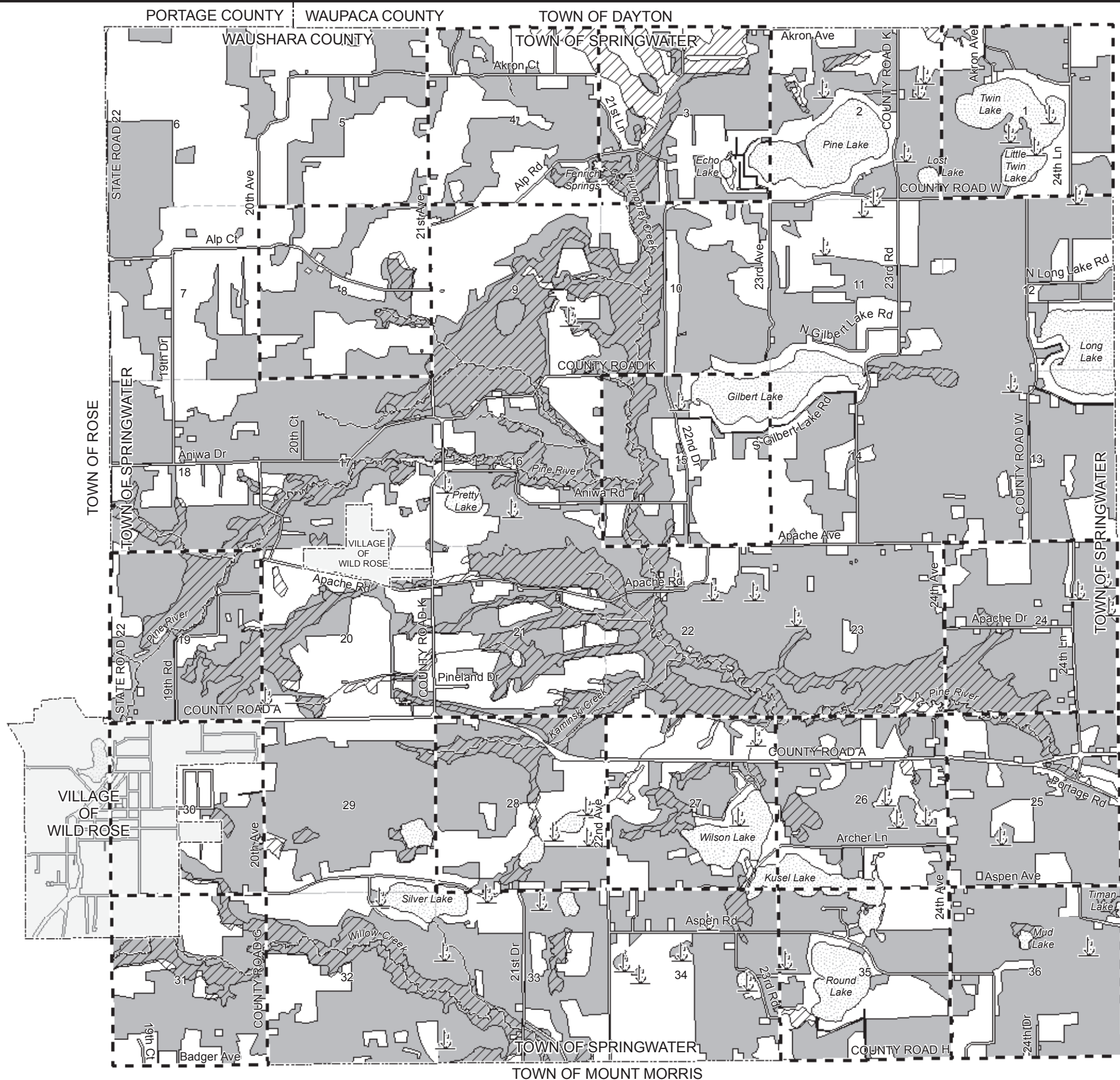
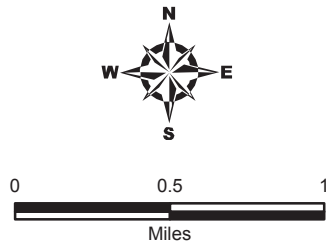


EXHIBIT 5-6 TOWN OF SPRINGWATER ENVIRONMENTAL FEATURES

-  Woodlands
-  Endangered / Threatened Species
-  Wetlands > 5 Acres
-  Wetlands < 5 Acres
-  Non-Metallic Mining Sites
-  Water Body
-  Stream / River
-  Municipal Boundary
(Village of Wild Rose Not Included)



Source: Woodland and Mining Site Data from Town of Springwater Land Use, 2001.
 Endangered and Threatened Species Data provided by WI DNR, 2003.
 Wetland Data provided by WI DNR, 2004.
 Digital Base Data provided by Waushara County, 2008.



This data was created for use by the East Central Wisconsin Regional Planning Commission Geographic Information System. Any other use/application of this information is the responsibility of the user and such use/application is at their own risk. East Central Wisconsin Regional Planning Commission disclaims all liability regarding fitness of the information for any use other than for East Central Wisconsin Regional Planning Commission business.

Prepared By
 EAST CENTRAL WISCONSIN
 REGIONAL PLANNING COMMISSION-SEPTEMBER 2008