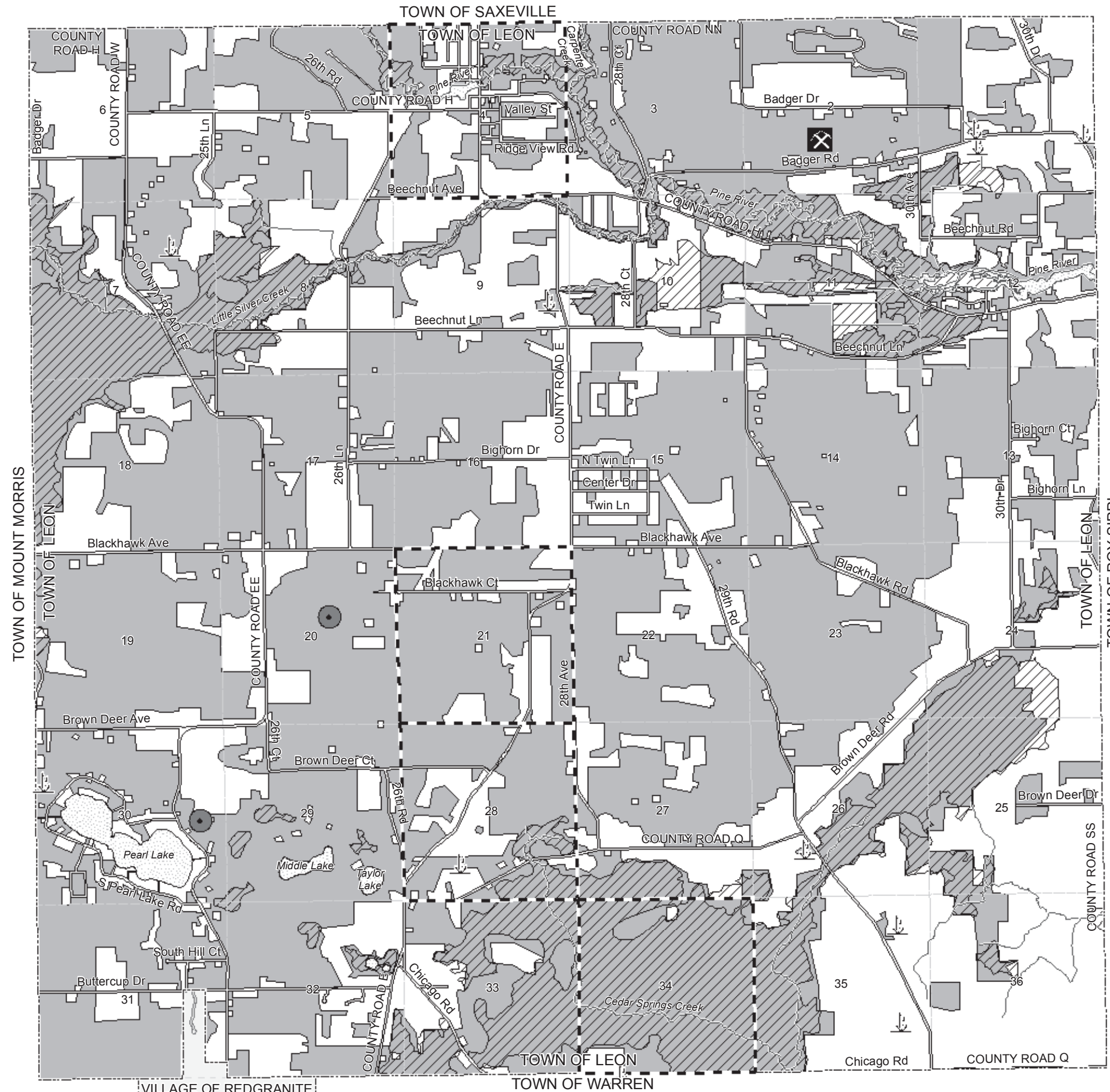

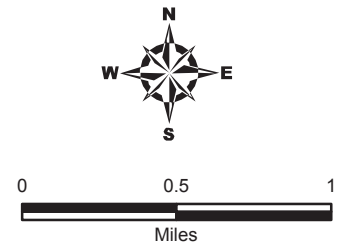


EXHIBIT 5-6 TOWN OF LEON ENVIRONMENTAL FEATURES



-  Woodlands
-  Endangered / Threatened Species
-  Wetlands > 5 Acres
-  Wetlands < 5 Acres
-  Non-Metallic Mining Sites
-  Abandoned Landfill Sites
-  Water Body
-  Stream / River
-  Municipal Boundary

Source: Woodland data from Town of Hancock Land Use, 2004.
 Mining Site Data provided by Waushara County Zoning Office, 2008.
 Endangered and Threatened Species Data provided by WI DNR, 2003.
 Wetland Data provided by WI DNR, 2004.
 Digital Base Data provided by Waushara County, 2008.



This data was created for use by the East Central Wisconsin Regional Planning Commission Geographic Information System. Any other use/application of this information is the responsibility of the user and such use/application is at their own risk. East Central Wisconsin Regional Planning Commission disclaims all liability regarding fitness of the information for any use other than for East Central Wisconsin Regional Planning Commission business.

Prepared By
 EAST CENTRAL WISCONSIN
 REGIONAL PLANNING COMMISSION-OCTOBER 2008