







EXHIBIT 4-1 VILLAGE OF HANCOCK UTILITIES









Electric Service Boundaries

-  Adams-Columbia Electric Co-op
-  Alliant-Wisconsin Power & Light
-  Pioneer Power & Light Co.
-  Wisconsin Electric Power Co.

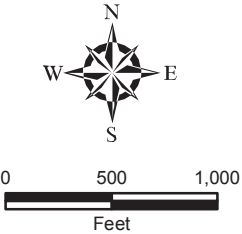
Gas Service Boundaries

-  Alliant/Wisconsin Power & Light
-  Wisconsin Gas Company

Other Features

-  Waste Drop Off Site
-  Waste Water Treatment Facility
-  Well
-  Tower
-  Electric Transmission Line
-  Electric Substation
-  Water Features
-  Municipal Boundary

Source: Base data by Waushara County, 2008.
Utility Data by WPS



This data was created for use by the East Central Wisconsin Regional Planning Commission Geographic Information System. Any other use/application of this information is the responsibility of the user and such use/application is at their own risk. East Central Wisconsin Regional Planning Commission disclaims all liability regarding fitness of the information for any use other than for East Central Wisconsin Regional Planning Commission business.

Prepared By
EAST CENTRAL WISCONSIN
REGIONAL PLANNING COMMISSION-NOVEMBER 2008

