







# EXHIBIT 5-1 TOWN OF MARION FUNCTIONAL CLASS AND AVERAGE DAILY TRAFFIC VOLUMES 2000 & 2003 DATA

-  Local
-  Minor Collector
-  Major Collector
-  Minor Arterial
-  Principal Arterial - Other
- 195 2000 Traffic Count
- 195 2003 Traffic Count

Source: WisDOT, Rural Functional Class System, 1997;  
WisDOT Wisconsin Highway Traffic Volume Data, 2000 & 2003.

Digital Base Data provided by Waushara County.



This data was created for use by the East Central Wisconsin Regional Planning Commission Geographic Information System. Any other use/application of this information is the responsibility of the user and such use/application is at their own risk. East Central Wisconsin Regional Planning Commission disclaims all liability regarding fitness of the information for any use other than for East Central Wisconsin Regional Planning Commission business.

Prepared By  
EAST CENTRAL WISCONSIN  
REGIONAL PLANNING COMMISSION-JANUARY 2006

