

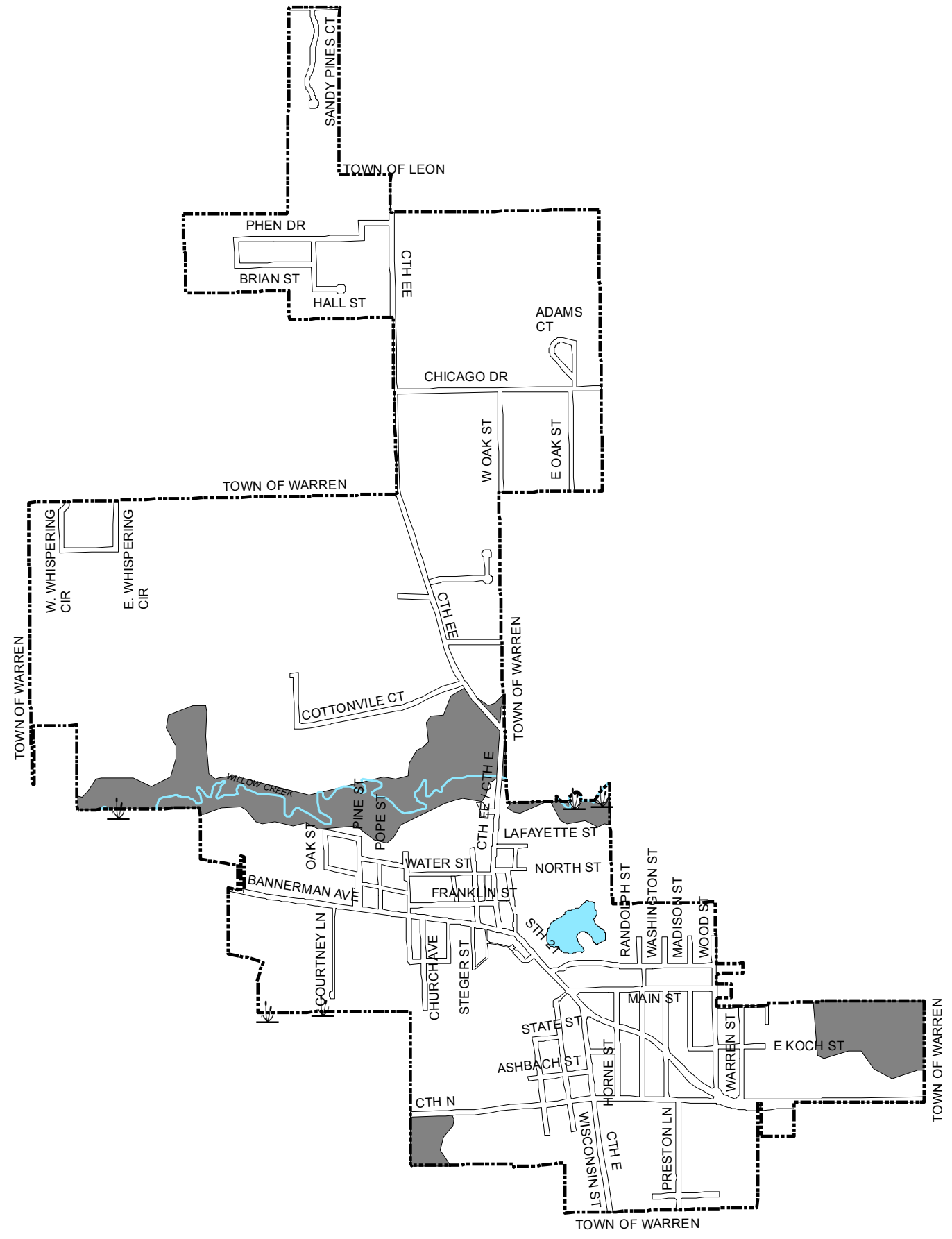


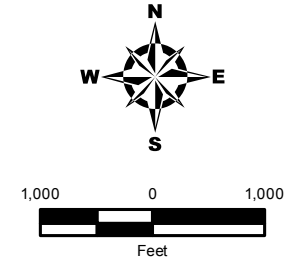
EXHIBIT 7-7 VILLAGE OF REDGRANITE WDNR WETLANDS

-  WETLANDS LESS THAN FIVE ACRES
-  WETLANDS GREATER THAN FIVE ACRES

This map indicates wetlands that have been designated on the Wisconsin Department of Natural Resources' Wisconsin Wetland Inventory Maps. Wetland areas five acres or greater are regulated under the Waushara County Shoreland/Wetland Zoning Ordinance. This map does not reflect all areas that may be considered wetlands by the U.S. Department of Agriculture, or all wetlands that may be under the jurisdiction of the U.S. Army Corp of Engineers.



Source: WDNR, Digital Wisconsin Wetland Inventory, Waushara County. Digital Base Data provided by Waushara County.



This data was created for use by the East Central Wisconsin Regional Planning Commission Geographic Information System. Any other use/application of this information is the responsibility of the user and such use/application is at their own risk. East Central Wisconsin Regional Planning Commission disclaims all liability regarding fitness of the information for any use other than for East Central Wisconsin Regional Planning Commission business.

Prepared By
EAST CENTRAL WISCONSIN
REGIONAL PLANNING COMMISSION-MARCH 2006