








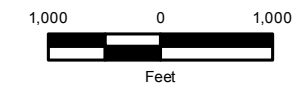



EXHIBIT 8-2 VILLAGE OF REDGRANITE ZONING

-  AG HOLDING
-  RESIDENTIAL
-  MOBILE HOME PARK
-  COMMUNITY COMMERCIAL
-  HIGHWAY COMMERCIAL
-  INDUSTRIAL
-  TOWN OF WARREN
-  ROADS
-  WATER

Source: Village of Redgranite Zoning, 2003
Digital Base Data provided by Waushara County.



This data was created for use by the East Central Wisconsin Regional Planning Commission Geographic Information System. Any other use/application of this information is the responsibility of the user and such use/application is at their own risk. East Central Wisconsin Regional Planning Commission disclaims all liability regarding fitness of the information for any use other than for East Central Wisconsin Regional Planning Commission business.

Prepared By
EAST CENTRAL WISCONSIN
REGIONAL PLANNING COMMISSION-MARCH 2006

