








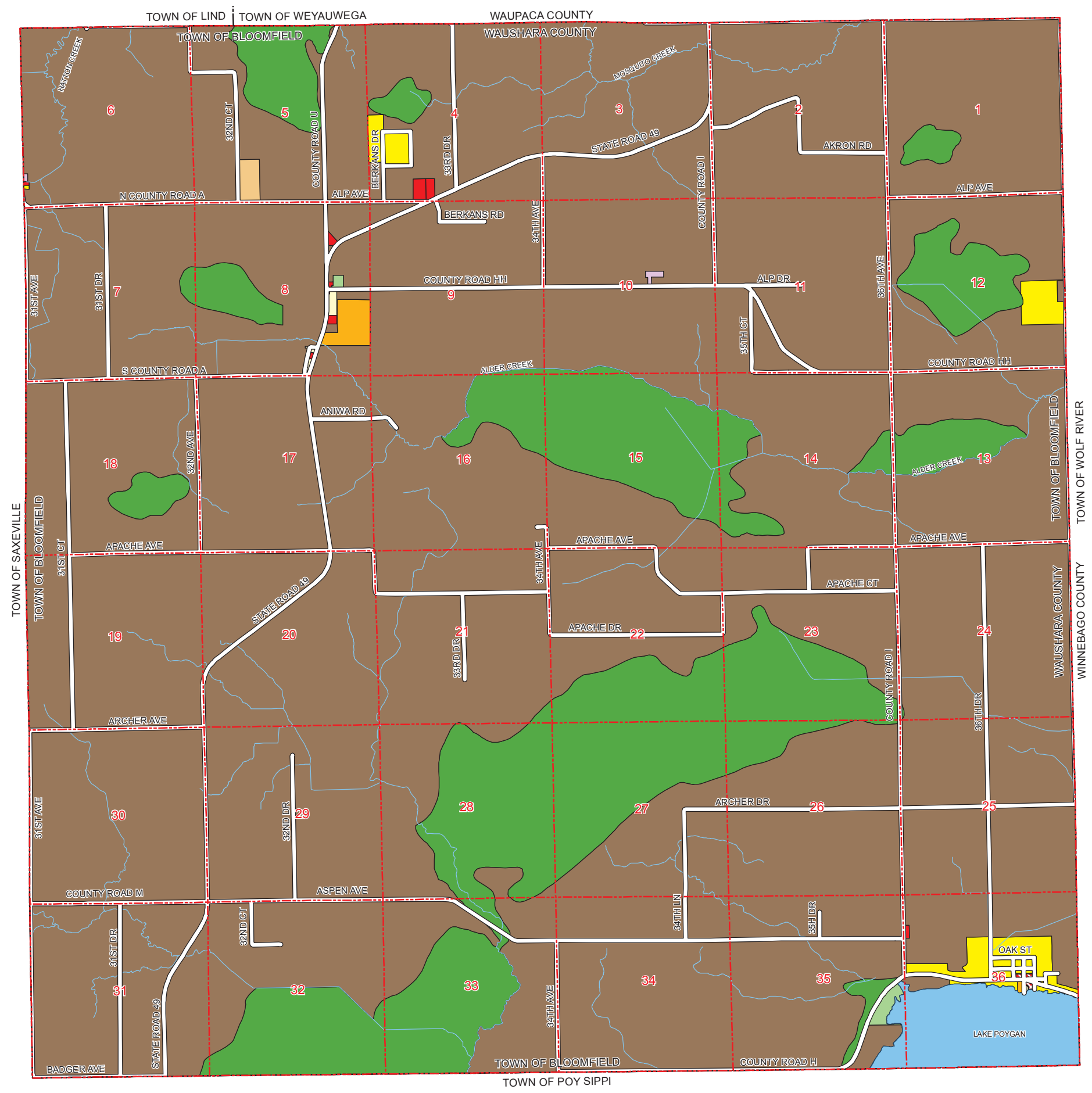
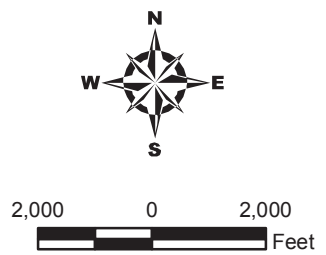


# EXHIBIT 8-2 TOWN OF BLOOMFIELD EXISTING ZONING

-  (A-G) General Agriculture
-  (A-R) Agriculture Residential
-  (C-C) Community Commercial
-  (C-G) General Commercial
-  (M-G) General Manufacturing
-  (O-N) Natural Resource Preservation
-  (O-P) Park & Recreation
-  (R-M) Residential Multiple Family
-  (RS-10) Residential Single Family
-  (RS-20) Residential Single Family
-  Water
-  Right of Way



Source: Waushara County Zoning, 2005.  
Digital Base Data provided by Waushara County, 2005.



This data was created for use by the East Central Wisconsin Regional Planning Commission Geographic Information System. Any other use/application of this information is the responsibility of the user and such use/application is at their own risk. East Central Wisconsin Regional Planning Commission disclaims all liability regarding fitness of the information for any use other than for East Central Wisconsin Regional Planning Commission business.

Prepared By  
EAST CENTRAL WISCONSIN  
REGIONAL PLANNING COMMISSION-FEBRUARY 2007